

## PERMIT APPLICATIONS

For the Month of May

<i>Number</i>	<i>PID</i>	<i>Civc Address</i>	<i>New Units</i>	<i>Work Type</i>	<i>Bldg Type</i>	<i>Proposed Use</i>	<i>Permit Fee</i>	<i>Value</i>
<i>District: 1</i>								
C2024-084	45245438	35 Boyd Ave	0	Construction	Garage/Carport/Shed/Deck	Accessory Uses - Garage	98.00	25,000.00
							<i>Total Est Value: 25,000.00</i>	
<i>District: 10</i>								
C2024-095	45204773	17 Stephens Wood Rd	0	Construction	Garage/Carport/Shed/Deck	Accessory Uses - Garage	135.00	48,000.00
C2024-102	45098092	324 Renfrew Rd	0	Construction	Garage/Carport/Shed/Deck	Accessory Uses - Garage	98.00	40,000.00
C2024-070	45199908	Deep Woods Lan	1	Construction	Single Dwelling	Single Detached Dwelling	347.00	330,000.00
C2024-049	45426111	932 Enfield Rd	1	Construction	Single Dwelling	Single Detached Dwelling	462.00	350,000.00
C2024-093	45427119	Sherwood Dr	2	Construction	Double Dwelling	Semi-Detached Dwelling	7,586.00	600,000.00
C2024-094	45427093	7 Sherwood Dr	2	Construction	Double Dwelling	Semi-Detached Dwelling	7,585.00	600,000.00
							<i>Total Est Value: 1,968,000.00</i>	
<i>District: 11</i>								
C2024-101	45124955	3113 South Rawdon Rd	0	Construction	Garage/Carport/Shed/Deck	Accessory Uses - Garage	98.00	40,000.00
C2024-105	45403458	3988 Highway 14	0	Renovate	Single Dwelling	Single Detached Dwelling	42.00	3,500.00
C2024-107	45110533	482 Highway 236	0	Renovate	Commercial	Repair Garage	270.00	12,000.00
C2024-062	45283025	74 Douglas Rd	1	Construction	Single Dwelling	Single Detached Dwelling	306.00	250,000.00
C2024-119	45271897	51 Douglas Rd	1	Construction	Single Dwelling	Mobile/Mini Homes	253.00	8,625.00
							<i>Total Est Value: 314,125.00</i>	
<i>District: 2</i>								
C2024-061	45411436	Enterprise Way	0	Construction	Commercial	Office	3,902.60	800,000.00
C2024-088	45085701	31 Elmbel Dr	0	Construction	Garage/Carport/Shed/Deck	Accessory Uses - Garage	115.00	50,000.00
C2024-036	45411477	23 Enterprise Way	0	Construction	Industrial	Warehousing	1,854.00	265,000.00
C2024-098	45431103	18 Vernon Crt	0	Construction	Garage/Carport/Shed/Deck	Accessory Uses - Garage	90.00	37,111.00
C2024-104	45288891	871 Highway 214	0	Renovate	Commercial	Accessory Uses - Other	400.00	25,000.00
C2024-078	45414042	391 Meadow View Way	1	Construction	Single Dwelling	Single Detached Dwelling	549.00	688,000.00
C2024-063	45361672	88 Elmwood Dr	2	Construction	Double Dwelling	Duplex	13,231.00	205,156.00
							<i>Total Est Value: 2,070,267.00</i>	
<i>District: 4</i>								

PERMIT APPLICATIONS

For the Month of May

<i>Number</i>	<i>PID</i>	<i>Civc Address</i>	<i>New Units</i>	<i>Work Type</i>	<i>Bldg Type</i>	<i>Proposed Use</i>	<i>Permit Fee</i>	<i>Value</i>
C2024-025	45431004	188 Crombe Rd	1	Construction	Single Dwelling	Single Detached Dwelling	403.00	650,000.00
C2024-117	45417722	71 Nelson Rd	0	Addition	Industrial	Woodworking Factory	1,508.00	500,000.00
							<b>Total Est Value: 1,150,000.00</b>	
<i>District: 5</i>								
C2024-089	45360955	6828 Highway 236	0	Construction	Garage/Carport/Shed/Deck	Accessory Uses - Garage	121.00	45,700.00
C2023-340	45427069	1076 Barr Settlement Rd	1	Construction	Single Dwelling	Semi-Detached Dwelling	396.00	181,796.00
C2024-080	45107679	81 Bloomfield Dr	0	Construction	Institutional And Governmental	Church	1,796.00	820,000.00
							<b>Total Est Value: 1,047,496.00</b>	
<i>District: 7</i>								
C2023-238	45414000	40 Frederick Allen Dr	1	Construction	Single Dwelling	Single Detached Dwelling	6,895.00	425,000.00
C2023-239	45417748	45 Trevors Lan	1	Construction	Single Dwelling	Single Detached Dwelling	6,944.00	425,000.00
C2024-100	45089430	10 Myers Lan	0	Construction	Garage/Carport/Shed/Deck	Accessory Uses - Garage	89.00	20,000.00
							<b>Total Est Value: 870,000.00</b>	
<i>District: 8</i>								
C2024-013	45424058	64 Lily Lake Rd	1	Construction	Single Dwelling	Single Detached Dwelling	492.00	417,000.00
C2024-083	45406386	118 Pigott Lake Rd	1	Construction	Single Dwelling	Modular Home	328.00	343,466.00
C2024-047	45433000	1172 South Rawdon Rd	1	Construction	Single Dwelling	Single Detached Dwelling	340.00	250,000.00
C2024-115	45385838	14 Martha Ave	0	Construction	Commercial	Commercial Use	450.00	60,000.00
							<b>Total Est Value: 1,070,466.00</b>	
<i>District: 9</i>								
C2024-091	45397494	9 Granite Pl	0	Construction	Garage/Carport/Shed/Deck	Accessory Uses - Garage	97.00	35,000.00
C2024-103	45172269	22 Owen Ave	0	Construction	Deck	Accessory Uses - Deck	25.00	5,635.00
							<b>Total Est Value: 40,635.00</b>	
<b>Total</b>	<b>33</b>		<b>18</b>				<b>57,305.60</b>	<b>8,555,989.00</b>

DISTRICTS

Building Type	1	10	11	2	4	5	7	8	9	Total
Commercial	0	0	1	2	0	0	0	1	0	4
Deck	0	0	0	0	0	0	0	0	1	1
Double Dwelling	0	2	0	1	0	0	0	0	0	3
Garage/Carport/Shed	1	2	1	2	0	1	1	0	1	9
Industrial	0	0	0	1	1	0	0	0	0	2
Institutional And	0	0	0	0	0	1	0	0	0	1
Single Dwelling	0	2	3	1	1	1	2	3	0	13
Total	1	6	5	7	2	3	3	4	2	33

Summary of Estimated Value by District

1	25,000.00
10	1,968,000.00
11	314,125.00
2	2,070,267.00
4	1,150,000.00
5	1,047,496.00
7	870,000.00
8	1,070,466.00
9	40,635.00
Total	8,555,989.00

Summary of Estimated Value by Building Type

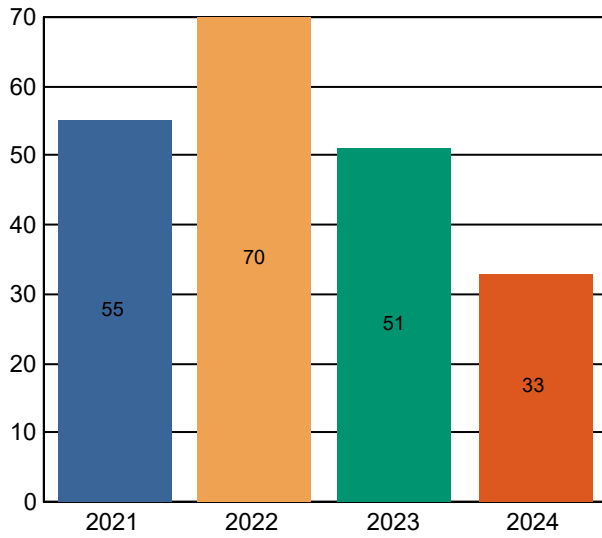
Commercial	897,000.00
Deck	5,635.00
Double Dwelling	1,405,156.00
Garage/Carport/Shed/Deck	340,811.00
Industrial	765,000.00
Institutional And Governmen	820,000.00
Single Dwelling	4,322,387.00
Total	8,555,989.00

# ACTIVITY REPORT

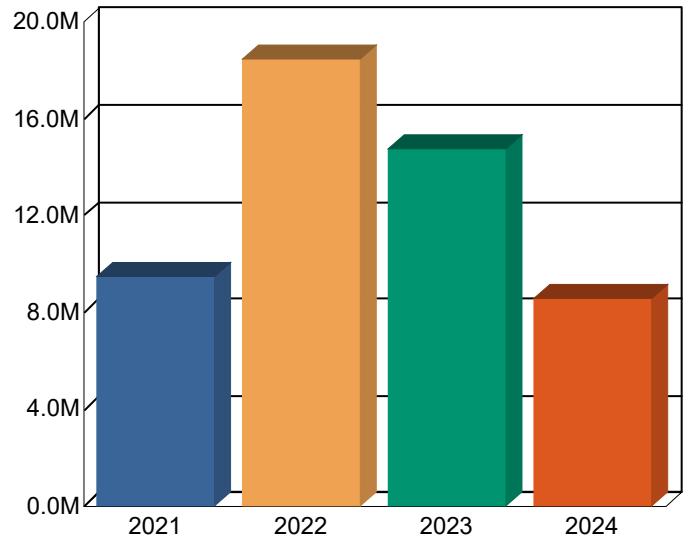
For Month of May 2024-05-31

Type	May 2023			May 2024		
	Permits	Units	Value of Construction	Permits	Units	Value of Construction
Single Family	25	21	12,721,293	13	12	4,322,387
Duplex/Semi	0	0	0	3	6	1,405,156
Apartments	0	0	0	0	0	0
Other Residential	24	0	1,041,135	10	0	346,446
Commercial	2	0	1,034,000	4	0	897,000
Industrial	0	0	0	2	0	765,000
Inst & Gov	0	0	0	1	0	820,000
Agriculture	0	0	0	0	0	0
Other	0	0	0	0	0	0
<b>Total</b>	<b>51</b>	<b>21</b>	<b>14,796,428</b>	<b>33</b>	<b>18</b>	<b>8,555,989</b>
<b>Year To Date</b>	<b>131</b>	<b>58</b>	<b>39,776,808</b>	<b>111</b>	<b>140</b>	<b>44,565,267</b>
Demolition	0	0		0	0	
Sign Permits	1			1		
Sub Applications	10	10 (Lots Requested)		7	14 (Lots Requested)	

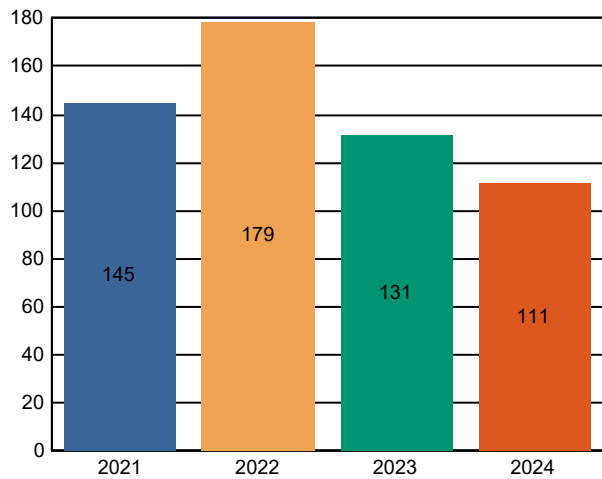
**Building Permits**



**Building Value Estimates**



**Building Permits  
Year-to-Date**



**Building Estimates  
Year-to-Date**

