

PERMIT APPLICATIONS

For the Month of March

<i>Number</i>	<i>PID</i>	<i>Civc Address</i>	<i>New Units</i>	<i>Work Type</i>	<i>Bldg Type</i>	<i>Proposed Use</i>	<i>Permit Fee</i>	<i>Value</i>
<i>District: 1</i>								
C2023-335	45395969	John Murray Dr	4	Construction	Multi Unit Dwelling	Townhouses	13,536.00	767,280.00
C2023-336	45395969	John Murray Dr	6	Construction	Multi Unit Dwelling	Townhouses	19,991.00	1,150,920.00
							<i>Total Est Value: 1,918,200.00</i>	
<i>District: 11</i>								
C2023-302	45337490	Cross Road No 3	1	Construction	Single Dwelling	Single Detached Dwelling	295.00	85,000.00
C2024-045	45417227	No 236 Hwy	0	Construction	Garage/Carport/Shed/Deck	Accessory Uses - Garage	110.84	50,000.00
							<i>Total Est Value: 135,000.00</i>	
<i>District: 2</i>								
C2024-043	45336708	291 Highway 214	0	Renovate	Commercial	Commercial Use	300.00	20,000.00
C2023-333	45428802	427 Highway 214	24	Construction	Multi Unit Dwelling	Apartment Building	246,659.00	5,000,000.00
C2024-053	45084761	207 Highway 214	1	Renovate	Double Dwelling	Accessory Dwelling - Secondary	2,150.00	65,000.00
							<i>Total Est Value: 5,085,000.00</i>	
<i>District: 3</i>								
C2024-044	45154267	1495 Highway 214	0	Construction	Commercial	Self Storage	1,011.00	160,000.00
							<i>Total Est Value: 160,000.00</i>	
<i>District: 4</i>								
C2024-052	45101664	164 Highway 215	0	Addition	Single Dwelling	Single Detached Dwelling	160.00	30,000.00
							<i>Total Est Value: 30,000.00</i>	
<i>District: 6</i>								
C2024-042	45063948	596 Lake Rd	1	Renovate	Single Dwelling	Accessory Dwelling - Garden Sui	455.00	76,000.00
C2024-040	45063534	8525 Highway 354	1	Relocate	Single Dwelling	Single Detached Dwelling	264.00	150,000.00
C2024-050	45260098	6235 Highway 354	0	Repair	Commercial	Commercial Use	250.00	15,000.00
							<i>Total Est Value: 241,000.00</i>	
<i>District: 7</i>								
C2024-046	45371382	Ryan Ave	1	Construction	Single Dwelling	Single Detached Dwelling	6,860.00	300,000.00
C2024-048	45371382	Ryan Ave	0	Construction	Garage/Carport/Shed/Deck	Accessory Uses - Garage	87.80	10,000.00
							<i>Total Est Value: 310,000.00</i>	
<i>District: 8</i>								

PERMIT APPLICATIONS

For the Month of March

<i>Number</i>	<i>PID</i>	<i>Civc Address</i>	<i>New Units</i>	<i>Work Type</i>	<i>Bldg Type</i>	<i>Proposed Use</i>	<i>Permit Fee</i>	<i>Value</i>
C2023-355	45131349	169 Coles Rd	1	Construction	Single Dwelling	Single Detached Dwelling	542.00	559,304.00
							<i>Total Est Value: 559,304.00</i>	
<i>District: 9</i>								
C2024-058	45427697	Loon Point Trail	1	Construction	Single Dwelling	Single Detached Dwelling	299.00	250,000.00
							<i>Total Est Value: 250,000.00</i>	
Total	16		41				292,970.64	8,688,504.00

D I S T R I C T S

<i>Building Type</i>	1	11	2	3	4	6	7	8	9	Total
Commercial	0	0	1	1	0	1	0	0	0	3
Double Dwelling	0	0	1	0	0	0	0	0	0	1
Garage/Carport/Shed	0	1	0	0	0	0	1	0	0	2
Multi Unit Dwelling	2	0	1	0	0	0	0	0	0	3
Single Dwelling	0	1	0	0	1	2	1	1	1	7
Total	2	2	3	1	1	3	2	1	1	16

Summary of Estimated Value by District

1	1,918,200.00
11	135,000.00
2	5,085,000.00
3	160,000.00
4	30,000.00
6	241,000.00
7	310,000.00
8	559,304.00
9	250,000.00
Total	8,688,504.00

Summary of Estimated Value by Building Type

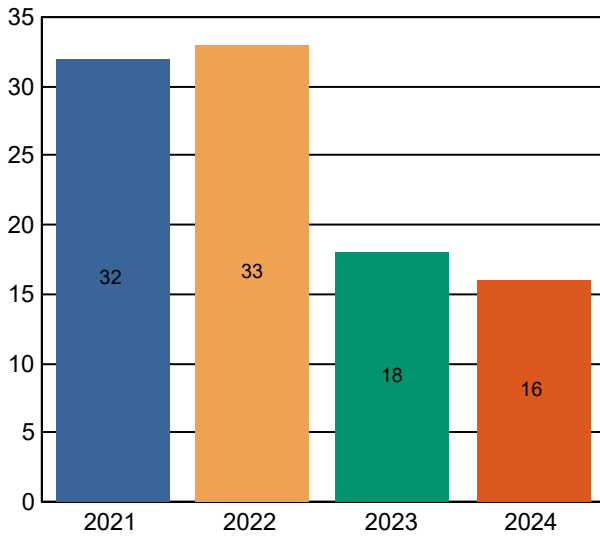
Commercial	195,000.00
Double Dwelling	65,000.00
Garage/Carport/Shed/Deck	60,000.00
Multi Unit Dwelling	6,918,200.00
Single Dwelling	1,450,304.00
Total	8,688,504.00

ACTIVITY REPORT

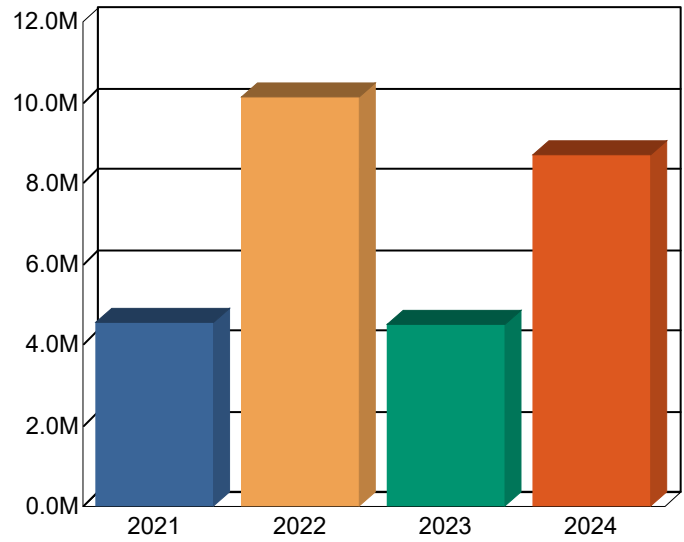
For Month of March 2024-03-31

Type	Mar 2023			Mar 2024		
	Permits	Units	Value of Construction	Permits	Units	Value of Construction
Single Family	10	8	2,436,118	7	6	1,450,304
Duplex/Semi	0	0	0	1	1	65,000
Apartments	0	0	0	3	34	6,918,200
Other Residential	6	0	281,870	2	0	60,000
Commercial	1	0	380,000	3	0	195,000
Industrial	1	0	1,400,000	0	0	0
Inst & Gov	0	0	0	0	0	0
Agriculture	0	0	0	0	0	0
Other	0	0	0	0	0	0
Total	18	8	4,497,988	16	41	8,688,504
Year To Date	55	28	19,902,557	52	111	31,607,471
Demolition	1	1		3	0	
Sign Permits	0			0		
Sub Applications	12	26 (Lots Requested)		13	6 (Lots Requested)	

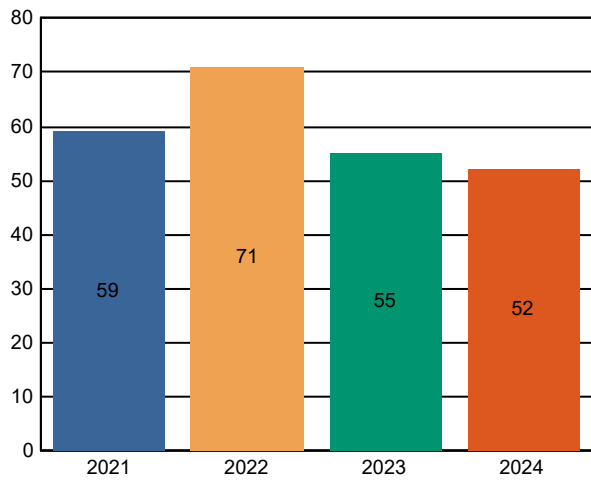
Building Permits



Building Value Estimates



**Building Permits
Year-to-Date**



**Building Estimates
Year-to-Date**

