

PERMIT APPLICATIONS

For the Month of July

<i>Number</i>	<i>PID</i>	<i>Civc Address</i>	<i>New Units</i>	<i>Work Type</i>	<i>Bldg Type</i>	<i>Proposed Use</i>	<i>Permit Fee</i>	<i>Value</i>
<i>District 1</i>								
C2023-093	45078672	35 Old Enfield Rd	1	Construction	Single Dwelling	Accessory Dwelling - Garc	1,722.00	55,000.00
							<i>Total Est Value: 55,000.00</i>	
<i>District 10</i>								
C2023-201	45394756	146 Monte Vista Rd	0	Construction	Garage/Carport/Shed/Dε	Accessory Uses - Garage	106.20	50,000.00
C2023-090	45408978	Edward Dr	1	Construction	Single Dwelling	Single Detached Dwelling	503.00	500,000.00
C2023-058	45295052	61 Cochrane Point Rd	1	Construction	Single Dwelling	Single Detached Dwelling	481.00	635,000.00
							<i>Total Est Value: 1,185,000.00</i>	
<i>District 11</i>								
B2023-138	45274578	Old No 14 Hwy	1	Construction	Single Dwelling	Modular Home	375.00	562,000.00
B2023-195	45130846	4087 Highway 14	0	Addition	Garage/Carport/Shed/Dε	Accessory Uses - Garage	122.00	48,022.00
B2023-196	45130820	4048 Highway 14	0	Addition	Garage/Carport/Shed/Dε	Accessory Uses - Garage	110.00	35,984.00
B2023-211	45421526	79 Old Renfrew Rd	1	Construction	Single Dwelling	Modular Home	472.00	397,088.00
C2023-218	45129855	108 Davis Ave	0	Addition	Garage/Carport/Shed/Dε	Accessory Uses - Shed	81.00	4,500.00
B2023-224	45429719	28 Anthonys Ln	0	Construction	Garage/Carport/Shed/Dε	Accessory Uses - Shed	90.00	23,000.00
							<i>Total Est Value: 1,070,594.00</i>	
<i>District 2</i>								
C2023-212	45419801	Deer Run Lan	0	Construction	Garage/Carport/Shed/Dε	Accessory Uses - Garage	97.00	15,000.00
							<i>Total Est Value: 15,000.00</i>	
<i>District 3</i>								
C2023-202	45122827	1416 Enfield Rd	0	Construction	Deck	Accessory Uses - Deck	25.00	34,000.00
C2023-220	45148160	2113 Highway 2	0	Construction	Park/Recreational	Washroom Facilities	0.00	15,000.00
							<i>Total Est Value: 49,000.00</i>	
<i>District 4</i>								
C2023-174	45408309	Nelson Rd	0	Construction	Commercial	Recreational Facilities	1,636.00	580,000.00
							<i>Total Est Value: 580,000.00</i>	
<i>District 5</i>								
B2023-217	45391927	King Rd	1	Construction	Single Dwelling	Mobile/Mini Homes	283.00	218,000.00

PERMIT APPLICATIONS

For the Month of July

<u>Number</u>	<u>PID</u>	<u>Civc Address</u>	<u>New Units</u>	<u>Work Type</u>	<u>Bldg Type</u>	<u>Proposed Use</u>	<u>Permit Fee</u>	<u>Value</u>
B2023-225	45066081	6295 Highway 215	0	Addition	Single Dwelling	Accessory Uses - Garage	158.00	50,000.00
							Total Est Value: 268,000.00	
<i>District 6</i>								
B2023-182	45065364	Point Rd	0	Construction	Agriculture	Accessory Uses - Garage	587.00	350,000.00
							Total Est Value: 350,000.00	
<i>District 7</i>								
C2023-179	45412798	Turner James Ave	1	Construction	Single Dwelling	Single Detached Dwelling	6,895.00	490,000.00
C2023-189	45374311	Turner James Ave	1	Construction	Single Dwelling	Single Detached Dwelling	6,895.00	490,000.00
C2023-184	45425428	Brianna Dr	2	Construction	Double Dwelling	Linked Dwelling	13,587.00	360,000.00
C2023-185	45425436	Brianna Dr	2	Construction	Double Dwelling	Linked Dwelling	13,705.00	370,000.00
C2023-101	45425030	Jessome Ave	2	Construction	Double Dwelling	Semi-Detached Dwelling	13,541.00	450,000.00
							Total Est Value: 2,160,000.00	
<i>District 8</i>								
C2023-203	45138500	57 Pentz Lake Dr	0	Repair	Single Dwelling	Single Detached Dwelling	117.50	23,500.00
C2023-170	45423241	Highway 1	2	Construction	Double Dwelling	Semi-Detached Dwelling	544.00	697,433.00
C2023-143	45413655	Lady Mary Way	0	Construction	Industrial	Manufacturing Plant	4,398.00	950,000.00
							Total Est Value: 1,670,933.00	
<i>District 9</i>								
C2023-200	45143591	280 East Uniacke Rd	0	Construction	Garage/Carport/Shed/Dε	Accessory Uses - Shed	90.12	4,000.00
C2023-173	45401387	Grandview Ter	1	Construction	Single Dwelling	Single Detached Dwelling	448.00	250,000.00
C2023-208	45223302	653 East Uniacke Rd	0	Renovate	Single Dwelling	Accessory Dwelling - Seco	275.00	50,000.00
C2023-209	45396942	48 Heritage Way	0	Construction	Garage/Carport/Shed/Dε	Accessory Uses - Garage	96.00	25,000.00
C2022-140	45419157	East Uniacke Rd	2	Construction	Double Dwelling	Single Detached Dwelling	387.00	450,000.00
C2023-223	45389855	156 East Uniacke Rd	0	Addition	Garage/Carport/Shed/Dε	Accessory Uses - Garage	92.00	30,000.00
							Total Est Value: 809,000.00	
Total	31		19				67,918.82	8,212,527.00

PERMIT APPLICATIONS

For the Month of July

DISTRICTS

<i>Building Type</i>	1	10	11	2	3	4	5	6	7	8	9	Total
Agriculture	0	0	0	0	0	0	0	1	0	0	0	1
Commercial	0	0	0	0	0	1	0	0	0	0	0	1
Deck	0	0	0	0	1	0	0	0	0	0	0	1
Double Dwelling	0	0	0	0	0	0	0	0	3	1	1	5
Garage/Carport/Shed	0	1	4	1	0	0	0	0	0	0	3	9
Industrial	0	0	0	0	0	0	0	0	0	1	0	1
Park/Recreational	0	0	0	0	1	0	0	0	0	0	0	1
Single Dwelling	1	2	2	0	0	0	2	0	2	1	2	12
Total	1	3	6	1	2	1	2	1	5	3	6	31

Summary of Estimated Value by District

1	55,000.00
10	1,185,000.00
11	1,070,594.00
2	15,000.00
3	49,000.00
4	580,000.00
5	268,000.00
6	350,000.00
7	2,160,000.00
8	1,670,933.00
9	809,000.00
Total	8,212,527.00

Summary of Estimated Value by Building Type

Agriculture	350,000.00
Commercial	580,000.00
Deck	34,000.00
Double Dwelling	2,327,433.00
Garage/Carport/Shed/Deck	235,506.00
Industrial	950,000.00
Park/Recreational	15,000.00
Single Dwelling	3,720,588.00
Total	8,212,527.00

ACTIVITY REPORT

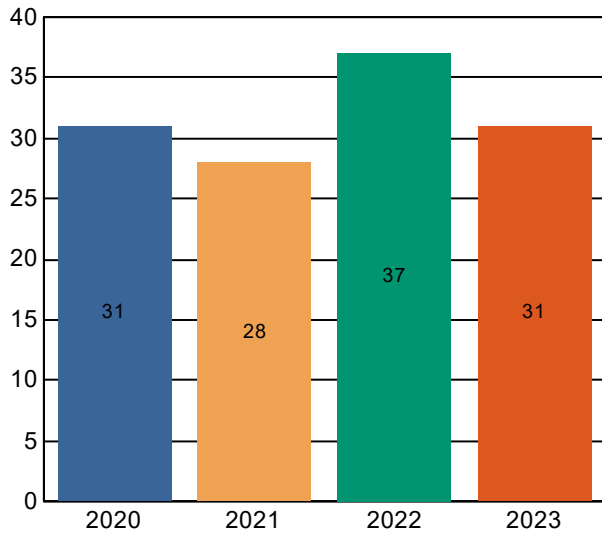
For Month of July 2023-07-31

Type	Jul 2022			Jul 2023		
	Permits	Units	Value of Construction	Permits	Units	Value of Construction
Single Family	22	23	6,391,489	12	9	3,720,588
Duplex/Semi	5	10	1,570,000	5	10	2,327,433
Apartments	0	0	0	0	0	0
Other Residential	9	0	303,178	10	0	269,506
Commercial	1	0	200,432	1	0	580,000
Industrial	0	0	0	1	0	950,000
Inst & Gov	0	0	0	0	0	0
Agriculture	0	0	0	1	0	350,000
Other	0	0	0	1	0	15,000
Total	37	33	8,465,099	31	19	8,212,527
Year To Date	296	214	72,632,384	198	111	59,106,195
Demolition	4	2		1	0	
Sign Permits	0			0		
Sub Applications	10	31 (Lots Requested)		6	7 (Lots Requested)	

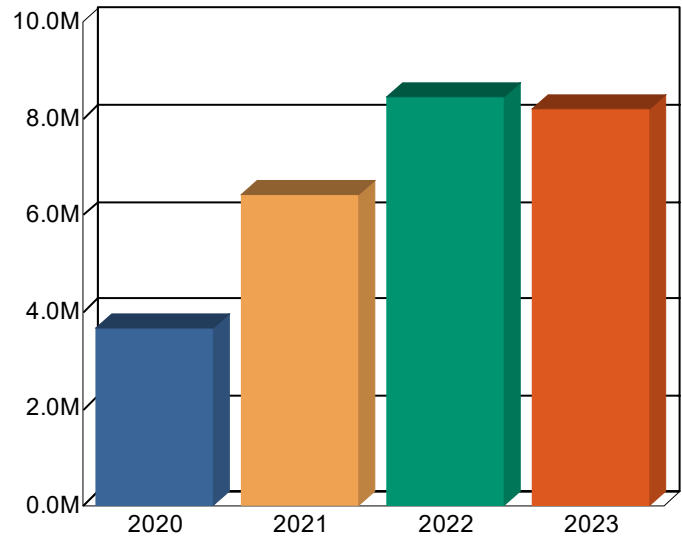
BUILDING ACTIVITY GRAPH

For July 2023

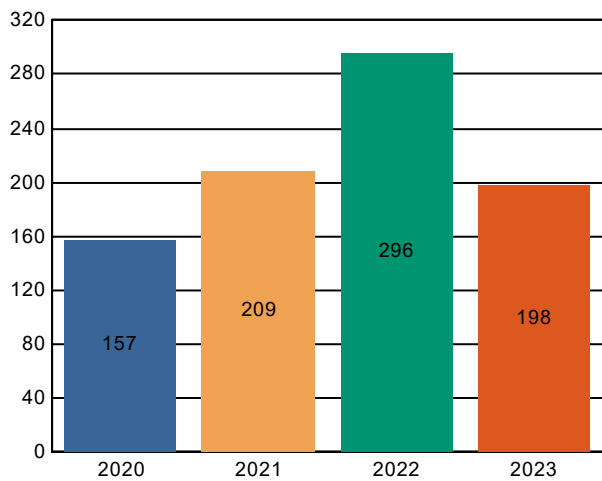
Building Permits



Building Value Estimates



Building Permits Year-to-Date



Building Estimates Year-to-Date

