

PERMIT APPLICATIONS

For the Month of January

<i>Number</i>	<i>PID</i>	<i>Civc Address</i>	<i>New Units</i>	<i>Work Type</i>	<i>Bldg Type</i>	<i>Proposed Use</i>	<i>Permit Fee</i>	<i>Value</i>
<i>District: 1</i>								
C2023-359	45363363	550 Highway 2	0	Renovate	Commercial	Commercial Use	3,100.00	300,000.00
C2023-162	45075629	428 Highway 2	26	Construction	Multi Unit Dwelling	Apartment Building	93,220.00	6,750,000.00
C2024-005	45363363	550 Highway 2	0	Renovate	Commercial	Retail Stores	2,162.00	201,250.00
							<i>Total Est Value: 7,251,250.00</i>	
<i>District: 10</i>								
C2024-003	45077526	192 Highway 2	0	Repair	Commercial	Licensed Beverage Establishmer	1,673.00	157,324.00
C2024-008	45207271	386 Monte Vista Rd	0	Construction	Garage/Carport/Shed/Deck	Accessory Uses - Garage	95.00	50,000.00
							<i>Total Est Value: 207,324.00</i>	
<i>District: 2</i>								
C2023-341	45083763	15 School Rd	0	Construction	Deck	Accessory Uses - Deck	25.00	3,000.00
							<i>Total Est Value: 3,000.00</i>	
<i>District: 3</i>								
C2023-303	45293693	Hogan Rd	1	Construction	Single Dwelling	Single Detached Dwelling	276.00	250,000.00
							<i>Total Est Value: 250,000.00</i>	
<i>District: 5</i>								
C2024-002	45431699	New Dublin Rd	1	Construction	Single Dwelling	Mobile/Mini Homes	295.00	305,370.00
							<i>Total Est Value: 305,370.00</i>	
<i>District: 7</i>								
C2024-012	45147683	1334 Highway 2	0	Construction	Garage/Carport/Shed/Deck	Accessory Uses - Garage	118.00	41,187.00
							<i>Total Est Value: 41,187.00</i>	
<i>District: 8</i>								
C2024-001	45376027	41 South Rawdon Rd	0	Construction	Garage/Carport/Shed/Deck	Accessory Uses - Shed	84.00	9,598.00
C2023-332	45413705	Alicia Scott Ave	0	Construction	Industrial	Manufacturing Plant	4,649.00	2,600,000.00
C2024-009	45131349	169 Coles Rd	0	Construction	Garage/Carport/Shed/Deck	Boat House	94.00	30,000.00
C2023-361	45416674	Douglaswood Dr	1	Construction	Single Dwelling	Single Detached Dwelling	463.00	500,000.00
							<i>Total Est Value: 3,139,598.00</i>	
<i>District: 9</i>								
C2024-004	45420007	Heritage Way	1	Construction	Single Dwelling	Single Detached Dwelling	266.00	150,000.00

PERMIT APPLICATIONS

For the Month of January

<i>Number</i>	<i>PID</i>	<i>Civc Address</i>	<i>New Units</i>	<i>Work Type</i>	<i>Bldg Type</i>	<i>Proposed Use</i>	<i>Permit Fee</i>	<i>Value</i>
C2024-011	45427614	Loon Point Trail	1	Construction	Single Dwelling	Single Detached Dwelling	261.00	150,000.00
							<i>Total Est Value: 300,000.00</i>	
Total	15		31				106,781.00	11,497,729.00

D I S T R I C T S

<i>Building Type</i>	1	10	2	3	5	7	8	9	Total
Commercial	2	1	0	0	0	0	0	0	3
Deck	0	0	1	0	0	0	0	0	1
Garage/Carport/Shed	0	1	0	0	0	1	2	0	4
Industrial	0	0	0	0	0	0	1	0	1
Multi Unit Dwelling	1	0	0	0	0	0	0	0	1
Single Dwelling	0	0	0	1	1	0	1	2	5
Total	3	2	1	1	1	1	4	2	15

Summary of Estimated Value by District

1	7,251,250.00
10	207,324.00
2	3,000.00
3	250,000.00
5	305,370.00
7	41,187.00
8	3,139,598.00
9	300,000.00
Total	11,497,729.00

Summary of Estimated Value by Building Type

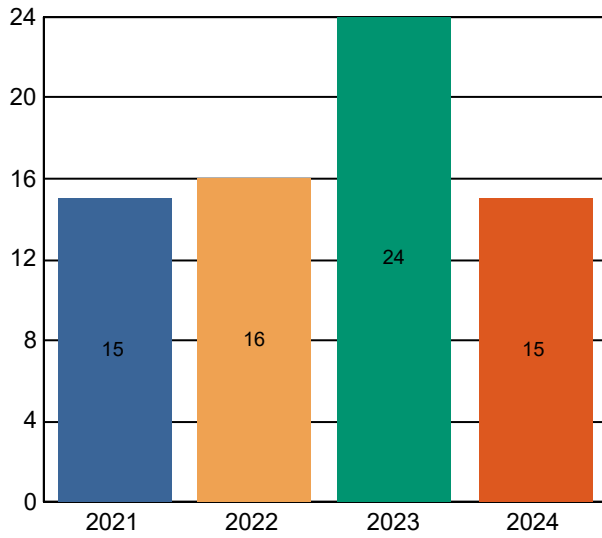
Commercial	658,574.00
Deck	3,000.00
Garage/Carport/Shed/Deck	130,785.00
Industrial	2,600,000.00
Multi Unit Dwelling	6,750,000.00
Single Dwelling	1,355,370.00
Total	11,497,729.00

ACTIVITY REPORT

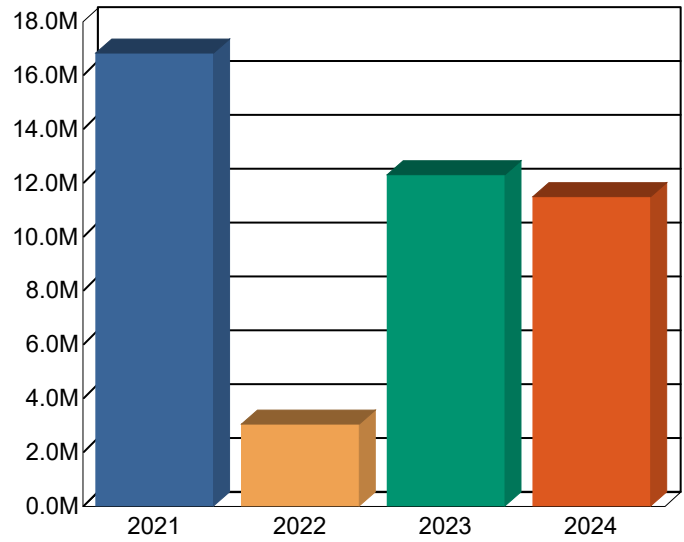
For Month of January 2024-01-31

Type	Jan 2023			Jan 2024		
	Permits	Units	Value of Construction	Permits	Units	Value of Construction
Single Family	15	13	2,589,569	5	5	1,355,370
Duplex/Semi	1	2	330,000	0	0	0
Apartments	1	0	9,000,000	1	26	6,750,000
Other Residential	6	0	247,000	5	0	133,785
Commercial	0	0	0	3	0	658,574
Industrial	0	0	0	1	0	2,600,000
Inst & Gov	0	0	0	0	0	0
Agriculture	1	0	150,000	0	0	0
Other	0	0	0	0	0	0
Total	24	15	12,316,569	15	31	11,497,729
Year To Date	24	15	12,316,569	15	31	11,497,729
Demolition	1	0		4	1	
Sign Permits	1			0		
Sub Applications	10	12 (Lots Requested)		5	7 (Lots Requested)	

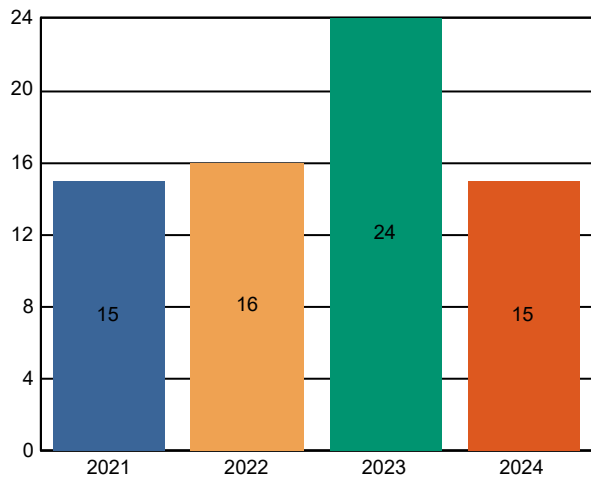
Building Permits



Building Value Estimates



**Building Permits
Year-to-Date**



**Building Estimates
Year-to-Date**

