

PERMIT APPLICATIONS

For the Month of January

| <i>Number</i> | <i>PID</i> | <i>Civc Address</i> | <i>New Units</i> | <i>Work Type</i> | <i>Bldg Type</i> | <i>Proposed Use</i> | <i>Permit Fee</i> | <i>Value</i> |
|---------------------|------------|-------------------------|------------------|------------------|--------------------------|--------------------------------|--------------------------------------|--------------|
| <i>District: 1</i> | | | | | | | | |
| C2022-309 | 45423894 | 155 Highway 2 | 0 | Construction | Multi Unit Dwelling | Apartment Building | 98,987.00 | 9,000,000.00 |
| C2022-317 | 45359411 | 39 Bona Cre | 2 | Construction | Double Dwelling | Linked Dwelling | 13,697.00 | 330,000.00 |
| | | | | | | | <i>Total Est Value: 9,330,000.00</i> | |
| <i>District: 10</i> | | | | | | | | |
| C2023-022 | 45079456 | 2 Cochrane Rd | 1 | Renovate | Single Dwelling | Accessory Dwelling - Secondary | 325.00 | 50,000.00 |
| | | | | | | | <i>Total Est Value: 50,000.00</i> | |
| <i>District: 11</i> | | | | | | | | |
| B2022-470 | 45187747 | Owen Davis Dr | 0 | Construction | Garage/Carport/Shed/Deck | Accessory Uses - Garage | 138.00 | 100,000.00 |
| B2023-012 | 45163805 | Wiseman Road | 1 | Construction | Single Dwelling | Single Detached Dwelling | 464.00 | 400,000.00 |
| B2023-018 | 45423670 | 3009 South Rawdon Rd | 1 | Construction | Single Dwelling | Recreational Cabin | 211.00 | 25,000.00 |
| B2023-023 | 45128394 | 20 Valley Rd | 1 | Construction | Single Dwelling | Mobile/Mini Homes | 254.00 | 63,969.00 |
| | | | | | | | <i>Total Est Value: 588,969.00</i> | |
| <i>District: 5</i> | | | | | | | | |
| B2023-001 | 45240108 | 1285 Findley Rd | 0 | Construction | Agriculture | Garage | 221.00 | 150,000.00 |
| C2023-005 | 45248135 | 13595 Highway 215 | 0 | Construction | Garage/Carport/Shed/Deck | Accessory Uses - Shed | 87.80 | 2,000.00 |
| C2023-008 | 45278769 | 2057 Barr Settlement Rd | 1 | Construction | Single Dwelling | Single Detached Dwelling | 335.00 | 200,000.00 |
| C2023-009 | 45402724 | 13081 Highway 215 | 0 | Renovate | Single Dwelling | Single Detached Dwelling | 275.00 | 50,000.00 |
| B2023-017 | 45383452 | No 215 Hwy | 0 | Construction | Garage/Carport/Shed/Deck | Accessory Uses - Garage | 123.00 | 30,000.00 |
| | | | | | | | <i>Total Est Value: 432,000.00</i> | |
| <i>District: 6</i> | | | | | | | | |
| B2022-474 | 45402500 | 32 Faulkner Lan | 1 | Construction | Single Dwelling | Cottage | 246.00 | 225,000.00 |
| B2022-475 | 45402500 | 32 Faulkner Lan | 1 | Construction | Single Dwelling | Cottage | 246.00 | 225,000.00 |
| | | | | | | | <i>Total Est Value: 450,000.00</i> | |
| <i>District: 7</i> | | | | | | | | |
| C2020-213 | 45204112 | 5 Karla Dawn Ave | 1 | Construction | Single Dwelling | Single Detached Dwelling | 243.00 | 20,000.00 |
| | | | | | | | <i>Total Est Value: 20,000.00</i> | |
| <i>District: 8</i> | | | | | | | | |

PERMIT APPLICATIONS

For the Month of January

| <i>Number</i> | <i>PID</i> | <i>Civc Address</i> | <i>New Units</i> | <i>Work Type</i> | <i>Bldg Type</i> | <i>Proposed Use</i> | <i>Permit Fee</i> | <i>Value</i> |
|--------------------|------------|---------------------|------------------|------------------|--------------------------|--------------------------|------------------------------------|----------------------|
| C2023-007 | 45132727 | 1177 Highway 1 | 0 | Renovate | Garage/Carport/Shed/Deck | Deck | 25.00 | 70,000.00 |
| C2022-444 | 45139979 | 26 Mill Rdf | 0 | Addition | Single Dwelling | Single Detached Dwelling | 312.00 | 200,000.00 |
| C2022-324 | 45375789 | 14 Yellow Birch Lan | 1 | Construction | Single Dwelling | Single Detached Dwelling | 355.00 | 330,600.00 |
| | | | | | | | <i>Total Est Value: 600,600.00</i> | |
| <i>District: 9</i> | | | | | | | | |
| C2022-271 | 45397262 | 250 Heritage Way | 1 | Construction | Single Dwelling | Single Detached Dwelling | 249.00 | 150,000.00 |
| C2023-014 | 45427606 | Loon Point Trail | 1 | Construction | Single Dwelling | Single Detached Dwelling | 309.00 | 200,000.00 |
| C2023-015 | 45427606 | Loon Point Trail | 0 | Construction | Garage/Carport/Shed/Deck | Accessory Uses - Garage | 98.00 | 30,000.00 |
| C2023-016 | 45427879 | Loon Point Trail | 1 | Construction | Single Dwelling | Single Detached Dwelling | 308.00 | 250,000.00 |
| C2023-020 | 45427598 | Loon Point Trail | 1 | Construction | Single Dwelling | Single Detached Dwelling | 279.00 | 200,000.00 |
| C2023-021 | 45427598 | Loon Point Trail | 0 | Construction | Garage/Carport/Shed/Deck | Accessory Uses - Garage | 90.00 | 15,000.00 |
| | | | | | | | <i>Total Est Value: 845,000.00</i> | |
| Total | 24 | | 15 | | | | 117,877.80 | 12,316,569.00 |

D I S T R I C T S

| <i>Building Type</i> | 1 | 10 | 11 | 5 | 6 | 7 | 8 | 9 | Total |
|----------------------------|---|----|----|---|---|---|---|---|-------|
| Agriculture | 0 | 0 | 0 | 1 | 0 | 0 | 0 | 0 | 1 |
| Double Dwelling | 1 | 0 | 0 | 0 | 0 | 0 | 0 | 0 | 1 |
| Garage/Carport/Shed | 0 | 0 | 1 | 2 | 0 | 0 | 1 | 2 | 6 |
| Multi Unit Dwelling | 1 | 0 | 0 | 0 | 0 | 0 | 0 | 0 | 1 |
| Single Dwelling | 0 | 1 | 3 | 2 | 2 | 1 | 2 | 4 | 15 |
| Total | 2 | 1 | 4 | 5 | 2 | 1 | 3 | 6 | 24 |

Summary of Estimated Value by District

| | |
|-------|---------------|
| 1 | 9,330,000.00 |
| 10 | 50,000.00 |
| 11 | 588,969.00 |
| 5 | 432,000.00 |
| 6 | 450,000.00 |
| 7 | 20,000.00 |
| 8 | 600,600.00 |
| 9 | 845,000.00 |
| Total | 12,316,569.00 |

Summary of Estimated Value by Building Type

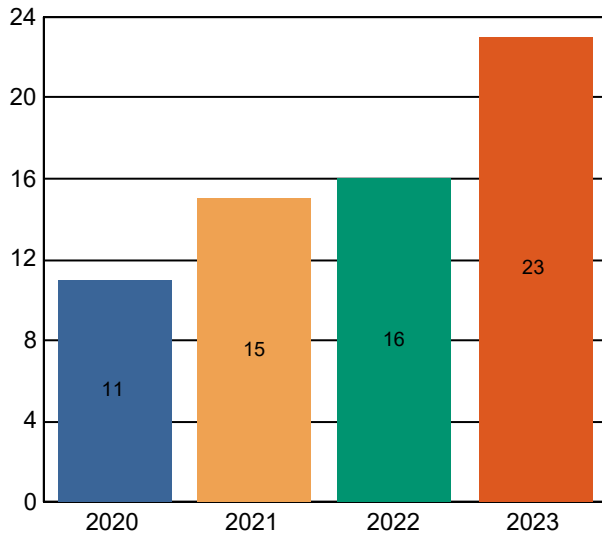
| | |
|--------------------------|---------------|
| Agriculture | 150,000.00 |
| Double Dwelling | 330,000.00 |
| Garage/Carport/Shed/Deck | 247,000.00 |
| Multi Unit Dwelling | 9,000,000.00 |
| Single Dwelling | 2,589,569.00 |
| Total | 12,316,569.00 |

ACTIVITY REPORT

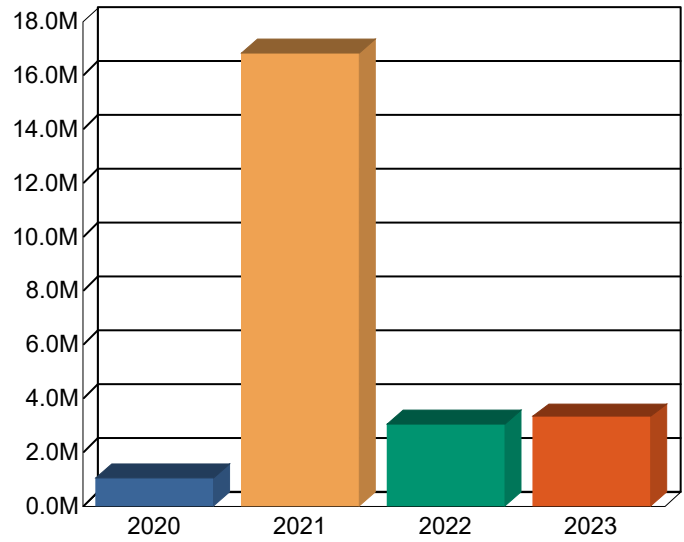
For Month of January 1/31/2023

| Type | Jan 2022 | | | Jan 2023 | | |
|---------------------|-----------|---------------------|-----------------------|-----------|---------------------|-----------------------|
| | Permits | Units | Value of Construction | Permits | Units | Value of Construction |
| Single Family | 9 | 7 | 2,218,000 | 15 | 13 | 2,589,569 |
| Duplex/Semi | 3 | 5 | 688,000 | 1 | 2 | 330,000 |
| Apartments | 0 | 0 | 0 | 0 | 0 | 0 |
| Other Residential | 4 | 0 | 125,000 | 6 | 0 | 247,000 |
| Commercial | 0 | 0 | 0 | 0 | 0 | 0 |
| Industrial | 0 | 0 | 0 | 0 | 0 | 0 |
| Inst & Gov | 0 | 0 | 0 | 0 | 0 | 0 |
| Agriculture | 0 | 0 | 0 | 1 | 0 | 150,000 |
| Other | 0 | 0 | 0 | 0 | 0 | 0 |
| Total | 16 | 12 | 3,031,000 | 23 | 15 | 3,316,569 |
| Year To Date | 16 | 12 | 3,031,000 | 23 | 15 | 3,316,569 |
| Demolition | 1 | 1 | | 1 | 0 | |
| Sign Permits | 1 | | | 1 | | |
| Sub Applications | 6 | 28 (Lots Requested) | | 10 | 12 (Lots Requested) | |

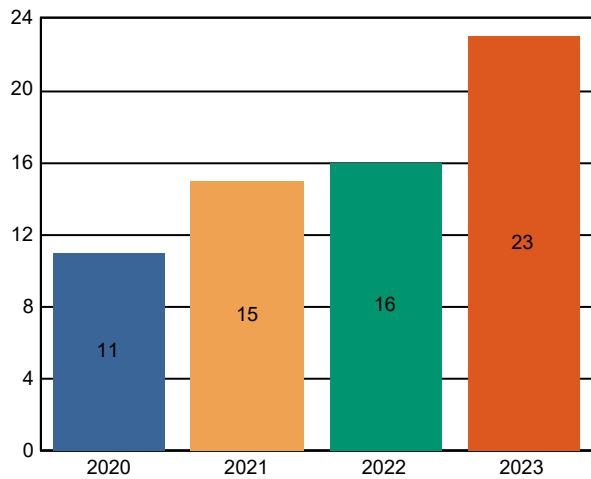
Building Permits



Building Value Estimates



**Building Permits
Year-to-Date**



**Building Estimates
Year-to-Date**

